










MOVE MORE SELF-GUIDED WALK

COURSE FACT SHEET

St Martin's Green - Moderate

Please ensure you have read the [Move More Jersey Self-Guided Walk and Cycle Routes Terms of Use](#) prior to undertaking this walk.

	Type of course:	Level 2 Walk
	Difficulty:	Moderate
	Area:	In predominately quiet lanes of St Martin, catch a glimpse of farm animals, beautiful coastal scenery together with wildlife.
	Start and finish:	St Martin's Village Green – Walk in a clockwise direction to enable ease of crossing main roads.
	Environment:	Paved roads and rural country lanes. A flat route with an overall elevation of 100ft.
	Suitable for:	Walkers, runners, buggies, wheelchairs, and young family members. Approx. 3miles/4km
	Komoot link:	St Martins - Start Village Green hike Komoot
	Approx. time:	50 – 75 minutes
	Parking:	St Martin's Village Green, free parking but disc required
	Bus route:	Number 3

ROUTE MAP



Komoot for your mobile from www.komoot.com. It's a free navigational app, which works offline. You can also connect it to other devices, like your Garmin.

Request to follow June Powell - look for our Jersey Sport and Move More logo!

Directions

For those without a mobile phone or other device, here are the road directions for this route:

- Starting at St Martin's village green, exit the carpark near Marks & Spencer on Rue de la Croix au Maitre. Heading towards the church, take a small path on the left heading to Church Lane.
- Walk through the church grounds, exiting on La Grande Route de Rozel (B38).
- Go straight across the road onto La Chasse des Demoiselles Bandinel, continuing into Rue des Vallees.
- Take a left into Rue de la Forge, veering right onto Rue des Charrieres, then right onto La Verte Rue, continuing to the junction with Rue de la Genestiere.
- Take a left onto Rue de la Genestiere and continue on this road, crossing straight through the junction with Grande Route de Faldouet, onto Rue des Alleurs.
- Turn right into Rue du Bouillon, then right into Rue de Beuvelande. Continue on this road taking a right onto Rue de l'Orme.
- Continue along Rue de l'Orme, taking a left at the junction onto La Longue Rue.
- Continue along La Longue Rue, going straight across at the junction with Grande Route de St Martin onto Rue de la Mares des Reines.
- Turn right on Rue de la Haye, follow the road around taking a left back onto the village green.